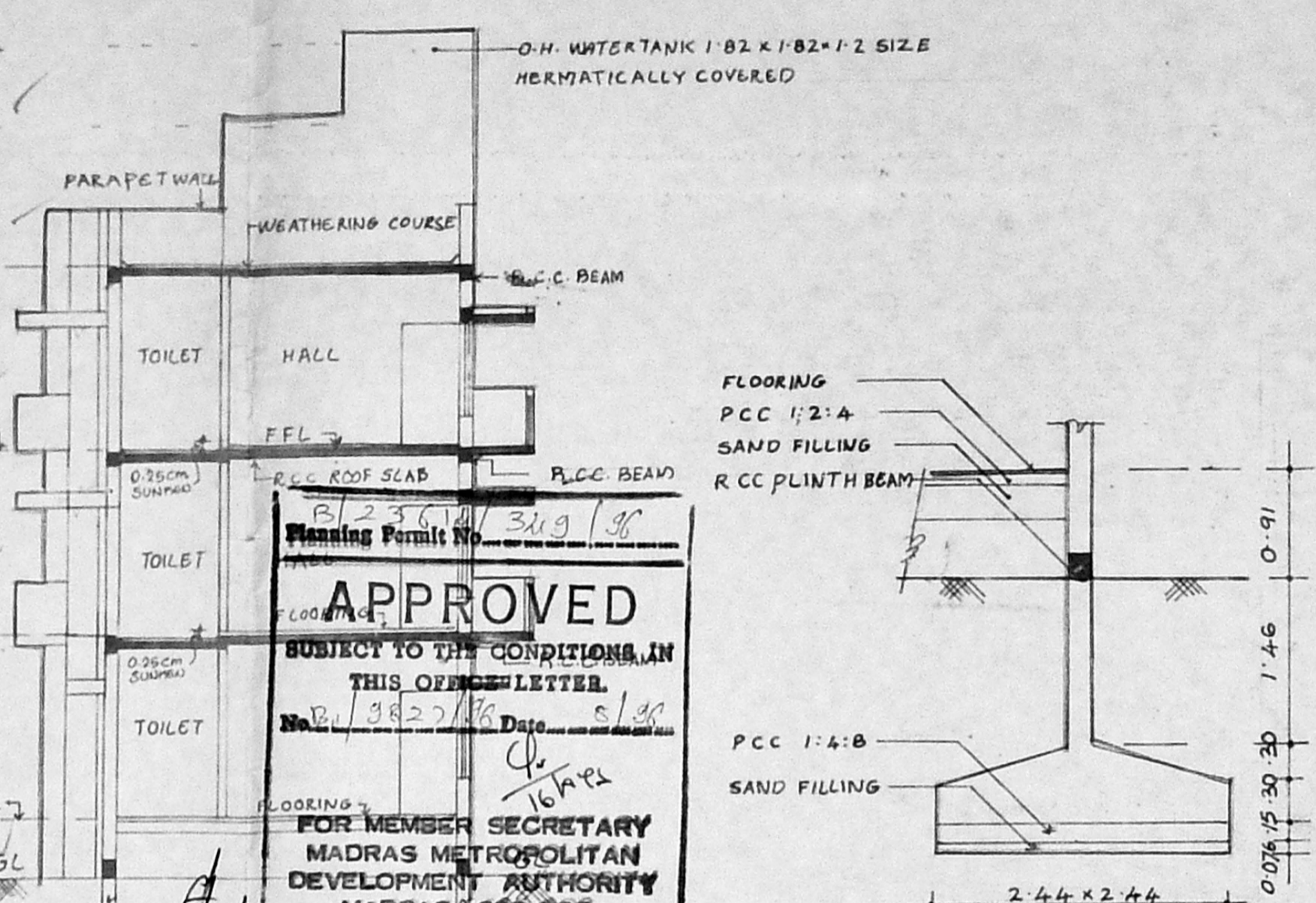
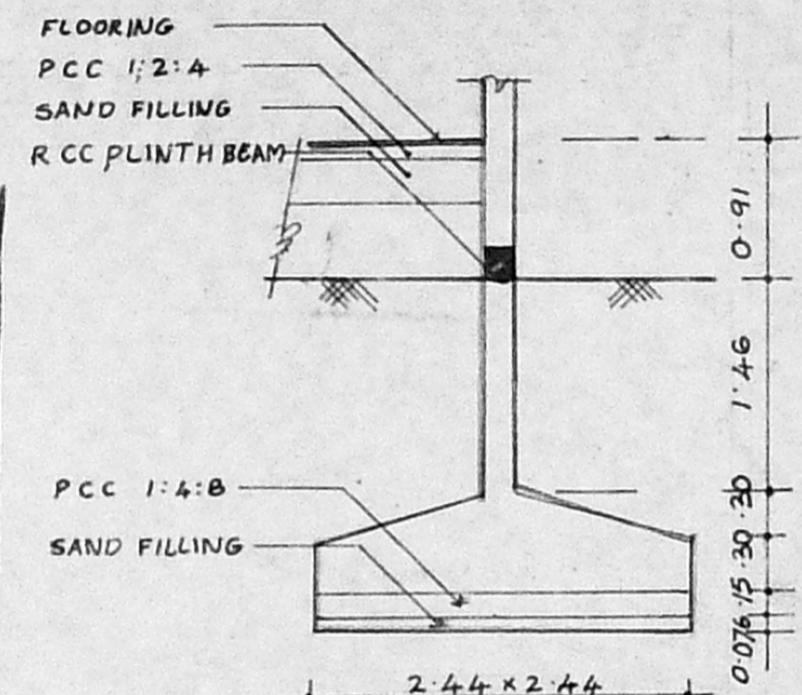


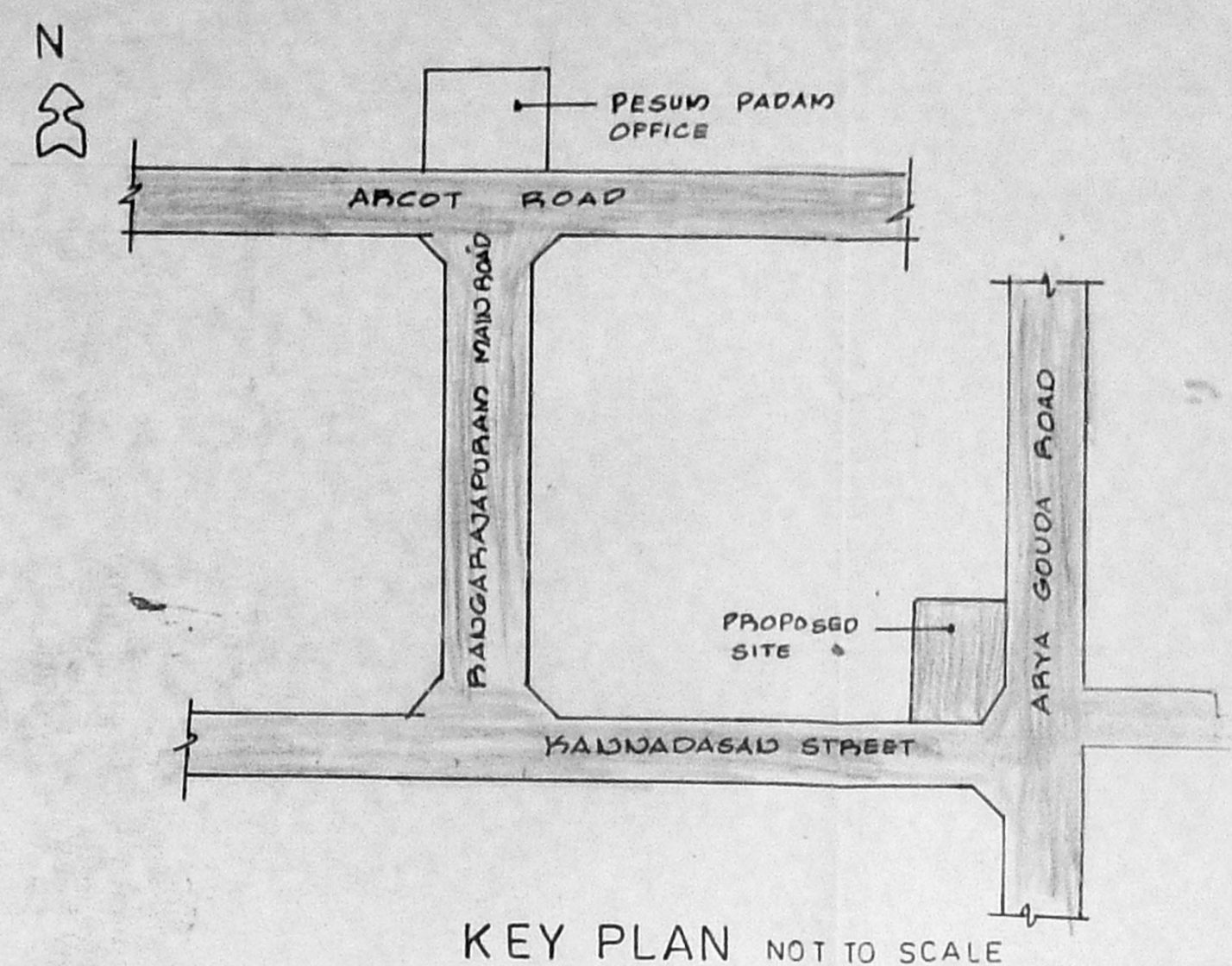
ELEVATION



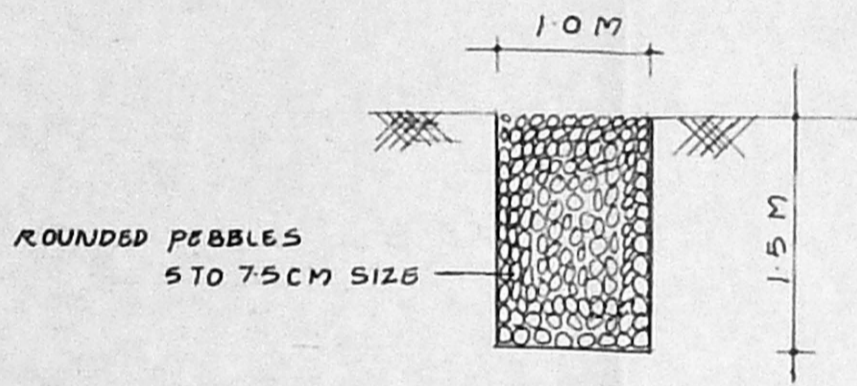
SECTION AA



FOUNDATION DETAILS



KEY PLAN NOT TO SCALE



RAINWATER TRENCH

APPROVED
 SUBJECT TO THE CONDITIONS IN THIS OFFICE LETTER.
 FOR MEMBER SECRETARY
 MADRAS METROPOLITAN
 DEVELOPMENT AUTHORITY
 MADRAS - 600 005.

SCHEDULE OF JOINERY

D	DOOR	91 x 2.10
D1		76 x 2.10
W	WINDOW	1.2 x 1.5
V	VENTILATOR	Revised Plan Dt: 16/2/96

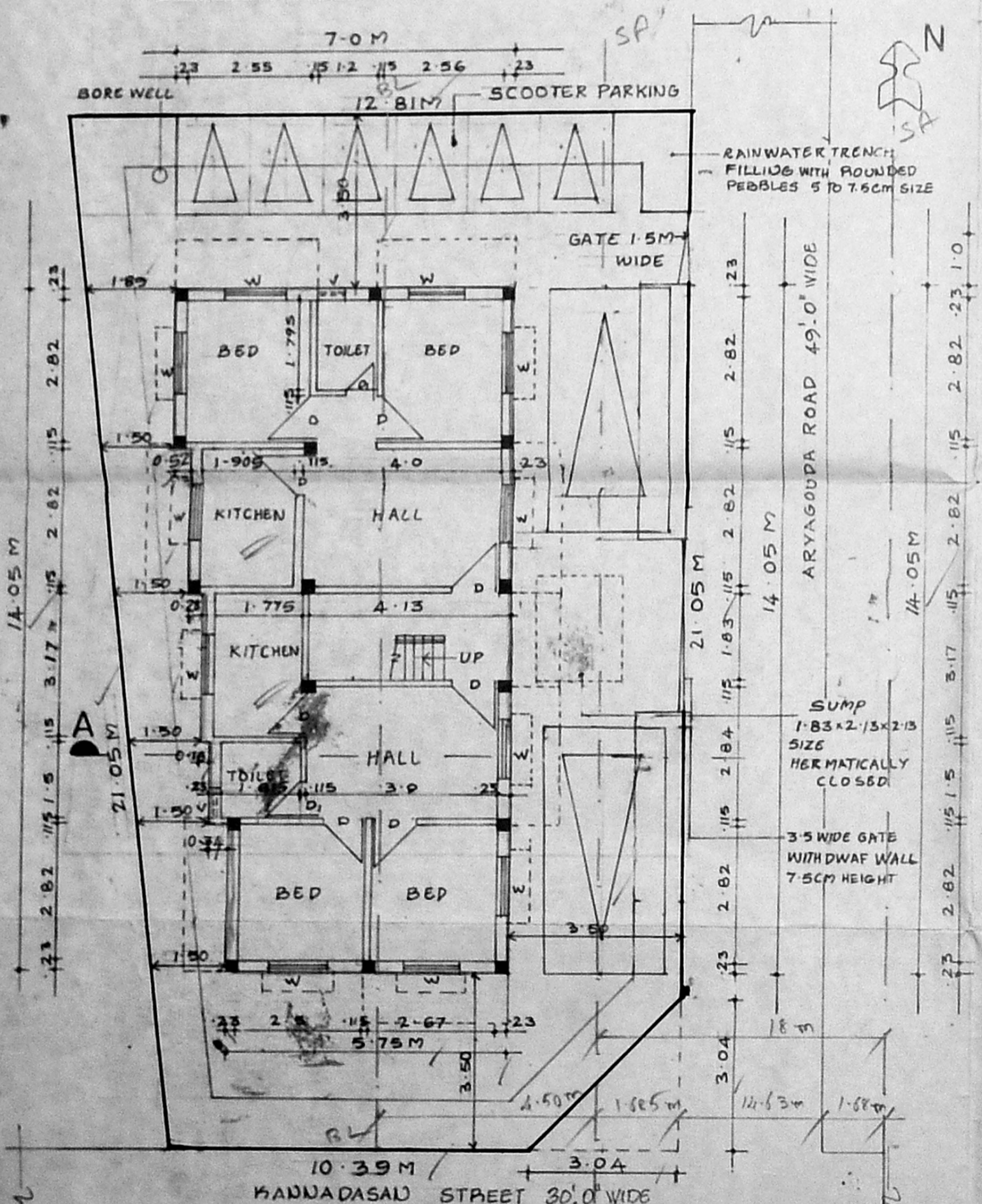
AREA STATEMENT

PLOT AREA	240.61	Sq. m
GROUND FLOOR AREA	88.27	Sq. m
FIRST FLOOR AREA	104.13	Sq. m
SECOND FLOOR AREA	104.13	Sq. m
TOTAL AREA	296.53	Sq. m
PLOT COVERAGE	43%	
F.S.I.	1.23	

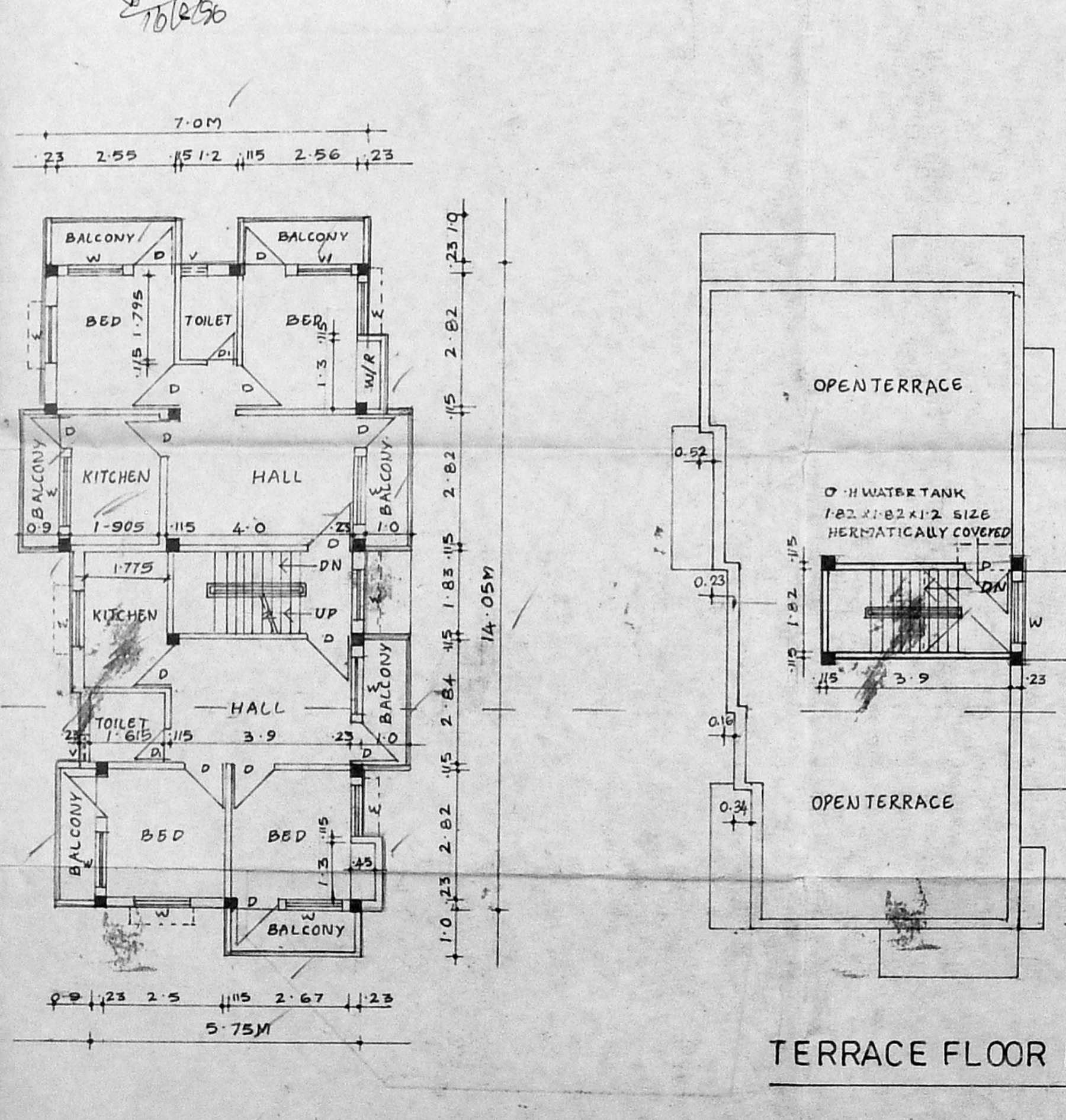
COLOUR INDEX

	PROPOSED
	BOUNDARY
	ROAD

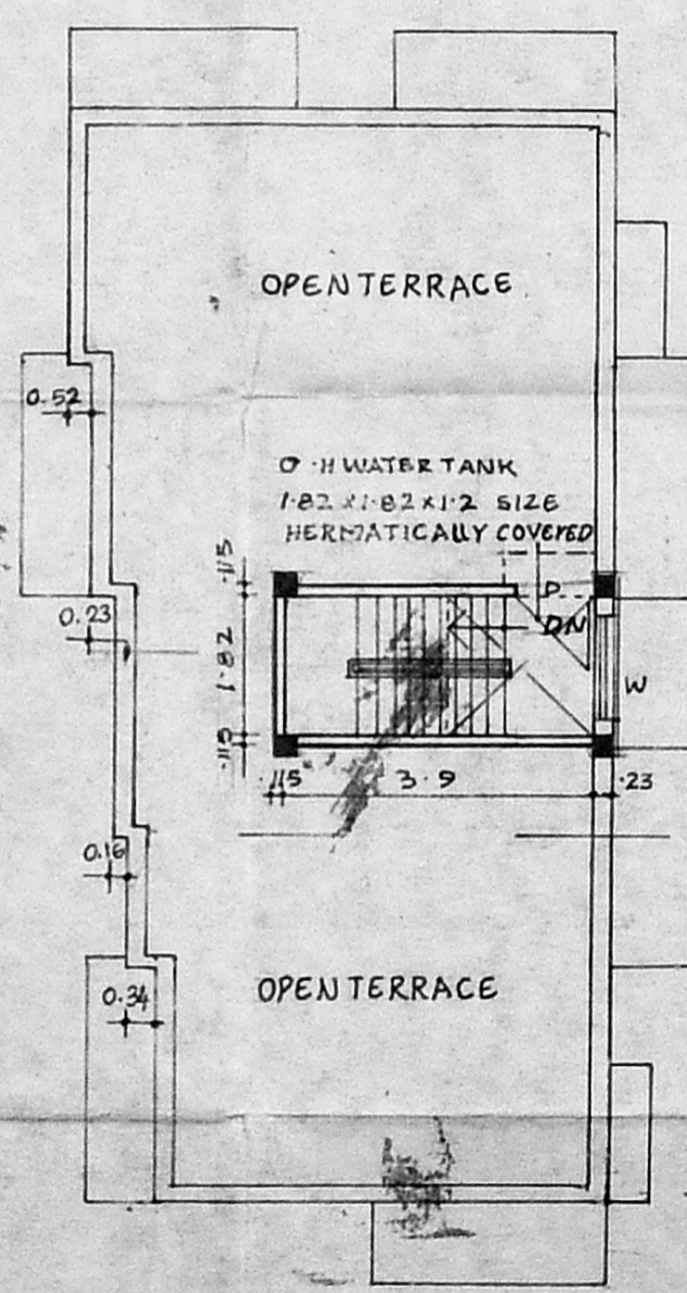
PROPOSED RESIDENTIAL FLATS DOOR NO: 23, KANNA - DASAN ST, RANGARAJAPURAM, PULIYUR VILLAGE NUNGAM - BAKKAM TALUK, MADRAS. BLOCK NO 48. T.S. NO. 5/29



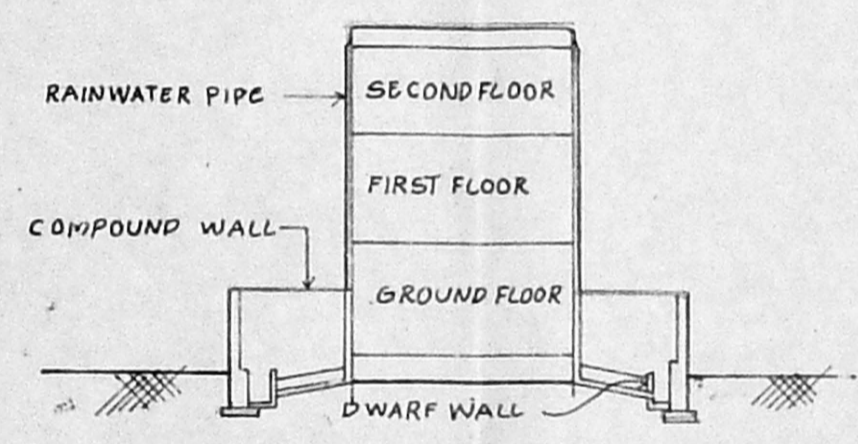
SITE CUM GROUND FLOOR PLAN



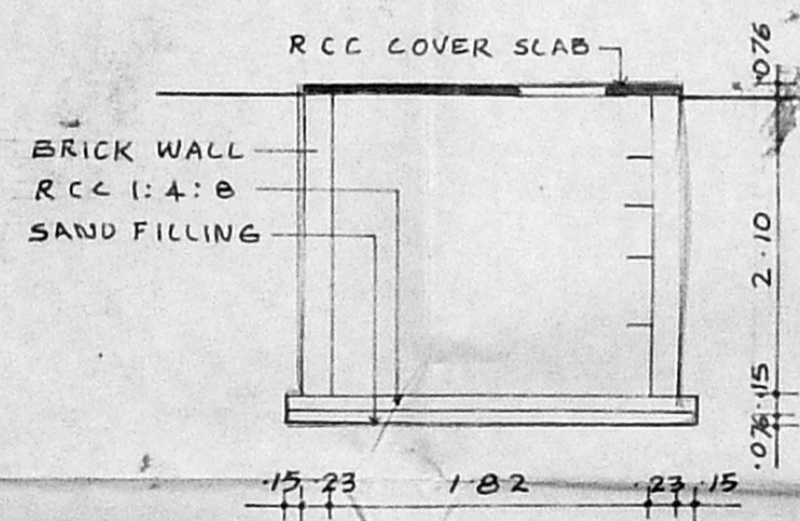
FIRST & SECOND FLOOR PLAN



TERRACE FLOOR PLAN



RAINWATER CONSERVATION ARRANGEMENT



SUMP DETAILS

SCALE 1:100	DATE 6.4.96	ISSUED BY
SHEET NO. 1	DRN RAJESH	JOB NO. 16/96

R. Anusadha
 SIGNATURE OF OWNER

[Signature]
 P. K. VENUGOPAL, Retd., A.M.S.E.
 CORPORATION OF MADRAS
 Civil & Sanitary Engineering Consultant
 Licensed Surveyor, Class-I No. 100
 Licensed Plumber, Class-I Metro No. 100
 Sewerage No. Water Supply No.
 5, Hoosikandan Street, Nungambakam (Lake Area)
 Outside of Corporation City Higher Secondary School
 MADRAS - 600 034
 SIGNATURE OF LICENSED SURVEYOR